



Start **Leeds**  
 End **HX6 2QQ**  
 Travel **18.9 mi (about 36 mins)**

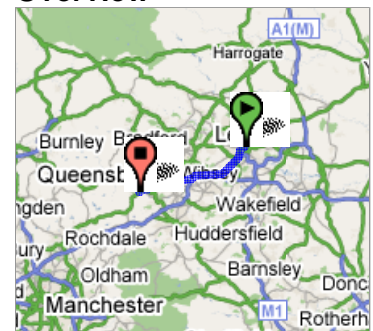
**Leeds**

Drive: 18.9 mi (about 36 mins)

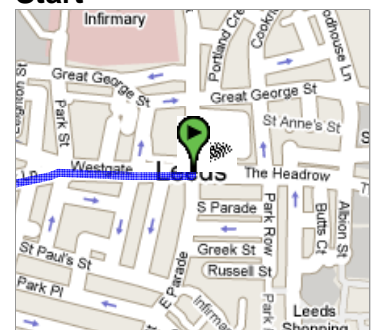
- |   |  |                         |
|---|--|-------------------------|
|   | 1. Head <b>southeast</b>   | <b>2 ft</b>             |
| ➔ | 2. Turn <b>right</b> at <b>The Headrow</b>   | <b>371 ft</b>           |
|   | 3. Continue on <b>Westgate</b>   | <b>0.4 mi</b><br>2 mins |
| ➔ | 4. Bear <b>right</b> at <b>Wellington Street</b>   | <b>188 ft</b>           |
|   | 5. Take the <b>Wellington Road</b> ramp  | <b>0.1 mi</b>           |
| ➔ | 6. Bear <b>left</b> at <b>Wellington Road</b>  | <b>0.3 mi</b>           |
|   | 7. Continue on <b>A58</b>  | <b>0.2 mi</b>           |
|   | 8. Continue on <b>A643</b>   | <b>0.8 mi</b><br>2 mins |
|   | 9. At the roundabout, take the <b>3rd</b> exit into the <b>M621</b> entry ramp to <b>Manchester/Halifax/Huddersfield</b> | <b>3.5 mi</b><br>4 mins |
|   | 10. Take the <b>M62</b> ramp to <b>Bradford/Halifax/Huddersfield</b>   | <b>4.1 mi</b><br>5 mins |
|   | 11. Take the exit to <b>Halifax/Bradford/A58</b>   | <b>0.6 mi</b><br>2 mins |
|   | 12. At <b>Whitehall Road</b> , take the <b>4th</b> exit onto <b>Whitehall Road</b>                                       | <b>3.0 mi</b><br>6 mins |
|   | 13. Continue on <b>Leeds Road</b>  | <b>0.7 mi</b><br>1 min  |
| ➔ | 14. Bear <b>right</b> at <b>Halifax Road</b>   | <b>0.6 mi</b><br>1 min  |
|   | 15. Continue on <b>Leeds Road</b>  | <b>0.6 mi</b><br>1 min  |
| ➔ | 16. Bear <b>left</b> at <b>Godley Lane</b>   | <b>0.6 mi</b><br>1 min  |
|   | 17. Continue on <b>Godley Road</b>   | <b>0.2 mi</b>           |
| ➔ | 18. Bear <b>left</b> at <b>New Bank</b>  | <b>0.5 mi</b><br>1 min  |
|   | 19. At <b>Burdock Way</b> , take the <b>2nd</b> exit onto <b>Burdock Way</b>   | <b>0.6 mi</b><br>1 min  |
|   | 20. Continue on <b>King Cross Street</b>   | <b>0.4 mi</b>           |
|   | 21. Continue on <b>Aachen Way</b>  | <b>0.3 mi</b>           |
|   | 22. Continue on <b>Rochdale Road</b>   | <b>0.4 mi</b><br>1 min  |
| ➔ | 23. Turn <b>left</b> at <b>Pye Nest Road</b>   | <b>0.5 mi</b><br>1 min  |
|   | 24. Continue on <b>Bolton Brow</b>   | <b>0.2 mi</b>           |
|   | 25. Continue on <b>Wharf Street</b>  | <b>0.3 mi</b>           |
| ➔ | 26. Turn <b>right</b> at <b>Tower Hill</b>   | <b>88 ft</b>            |
| ➔ | 27. Turn <b>left</b> at <b>Corporation Street</b>  | <b>195 ft</b>           |

**HX6 2QQ**

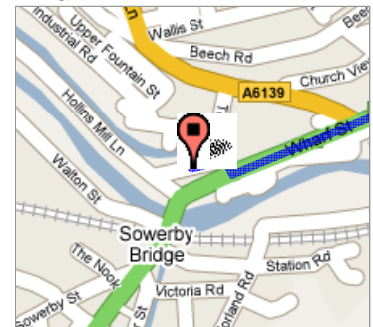
**Overview**



**Start**



**End**



Map data ©2007 TeleAtlas



These directions are for planning purposes only. You may find that construction projects, traffic, or other events may cause road conditions to differ from the map results.

Map data ©2007 TeleAtlas